















The Gardens of Stone Proposal: State Conservation Areas and National Park Extensions

TYPE OF RESERVE PROPOSED

-  Border of proposed State Conservation Area
-  Border of proposed National Park

AREAS

-  Genowlan Mountain, mostly Crown Land
-  Airly Mountain, mostly Crown Land
-  Newnes Plateau, mostly State Forest
-  Baal Bone & Long Swamp, mostly State Forest
-  Wollangambe Wilderness, State Forest
-  The Western Escarpment, mostly Crown Land

-  Towns and villages
-  Highway; other sealed road
-  Minor unsealed road
-  Railway
-  Main rivers
-  Water bodies; other streams

