




# Part of The Gardens of Stone Stage 2 Proposal showing the Coalpac Consolidation Project Area




















**incorporating changes May 2011**

(changes indicate difference in Coalpac maps from October 2010 to May 2011)

-  Project area
-  Indicative open cut mining area - October 2010
-  Indicative highwall mining area - October 2010
-  Indicative extended highwall mine area - May 2011  
**not previously to be mined by any method**
-  Indicative highwall replacing open cut mine area - May 2011
-  Indicative sand mine area, after open cut
-  Existing Invincible mine, extended approval area - May 2011
-  Existing Cullen Valley mine, extended approval area - May 2011

## GARDENS OF STONE PROPOSAL DIVISION AREAS

-  Baal Bone and Long Swamp (for protection as State Conservation Area)  
(Ben Bullen and Wolgan State Forests)
-  Newnes Plateau (for protection as State Conservation Area)

- |   |                       |   |                     |
|---|-----------------------|---|---------------------|
|   | Highway               |    | Peak                |
|  | Main road - sealed    |  | Coal mine or quarry |
|  | Other road - sealed   |  | Power station       |
|  | Other road - unsealed |  | Towns and villages  |
|  | Walking route         |  | Locality            |
|  | Railway               |  | Locked gate         |
|  | River                 |  | Lookout             |
|  | Main creek            |  | Camping             |
|  | Other stream          |  | Picnic area         |
|   |                       |  | Information         |

Scale 1:100000  
1 Centimetre = 1 Kilometre

