




























Part of The Gardens of Stone Stage 2 Proposal showing the Coalpac Consolidation Project Area

-  Project area
-  Indicative open cut mining area
-  Indicative highwall mining area
-  Indicative sand mine area
-  Existing Invincible mine
-  Existing Cullen Valley mine

GARDENS OF STONE PROPOSAL DIVISION AREAS

-  Baal Bone and Long Swamp (for protection as State Conservation Area) (Ben Bullen and Wolgan State Forests)
-  Newnes Plateau (for protection as State Conservation Area)

- | | |
|---|--|
|  Highway |  Peak |
|  Main road - sealed |  Coal mine or quarry |
|  Other road - sealed |  Power station |
|  Other road - unsealed |  Towns and villages |
|  Walking route |  Locality |
|  Railway |  Locked gate |
|  River |  Lookout |
|  Main creek |  Camping |
|  Other stream |  Picnic area |
| |  Information |

Scale 1:100000
1 Centimetre = 1 Kilometre

